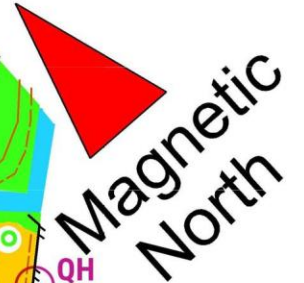

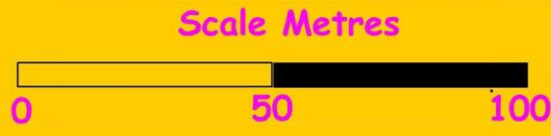


Lodmoor Country Park

Orienteering



- Symbols**
- Start/Finish
 - Deciduous Tree
 - Evergreens
 - Gates
 - Benches
 - Rocks
 - Rubbish Bin Sign
 - Wooden Feature
 - Picnic Bench
 - Man Made/Play
 - Earth Bank
 - Track
 - Fence
 - Edged Path



Surveyed and Drawn using OCAD9
by jasonmfalconer.co.uk 2019
No Ordnance Survey Data used
Map wimbome-orienteurs.co.uk

Key

- Colours**
- Out of Bounds
 - Gravel
 - Mature Trees
 - Grass
 - Grass with scattered trees
 - Tarmac / Concrete
 - Hedges / Trees / Bushes
 - Buildings
 - Undergrowth
 - Flowerbed
 - Rough Open

Map with smartphone:- go to Oriento.co.uk and download the free APP to your phone. Select 'start a run' and click on Lodmoor CP, choose course. Then locate start plaque and begin your course

Short Course Approx 1km	Start	AK	HB	RR	HM	SS	HF	BQ	WA	JK	Finish
Medium Course Approx 1.3km	Start	WA	ZD	KF	UY	QH	KU	TW	WM	JK	Finish
Score Course Find them All!	Start	ALL 16 ANY ORDER				Finish					

Lodmoor Country Park Orienteering

Go to the start marker and find the welcome information and how to take part

SHORT COURSE - approx. 1km (9 controls)

AK	South Bench
HB	Post
RR	Marker post
HM	Fence
SS	Route Post
HF	Dog
BQ	Fence Link
WA	Inside Ship East End
JK	Post

MEDIUM COURSE - approx. 1.3km (9 controls)

WA	Inside Ship East End
ZD	North Rock
KF	Power Box
UY	Bench
QH	Building Edge
KU	Behind Sign
TW	Fence Corner
WM	Route Post
JK	Post

Score Course - Any Order

All 16 controls