

Walking Littlemoor

Get fitter by walking a little more around this area

When you know the best places to enter the countryside you will discover the view-points and see just how beautiful our countryside is.

Future leaflets will take you on circular walks through this countryside.

All rights reserved. No part of this publication may be reproduced, stored in a retrieval system or transmitted, in any form or by any means, electronic, mechanical, photocopying, recording or otherwise without the permission of the publisher and copyright owners.

The representation of a track or path is no evidence of a public right of way. This is not a Definitive Map of Rights of Way and has no legal status. Users of all routes shown on this map do so entirely at their own risk. We cannot guarantee that all routes will always be passable.









Conceived by Malcolm Beeson for the Littlemoor Community Action Group and funded by UnLtd.

Illustrated by www.Allegoric.co.uk © Yvonne Lee

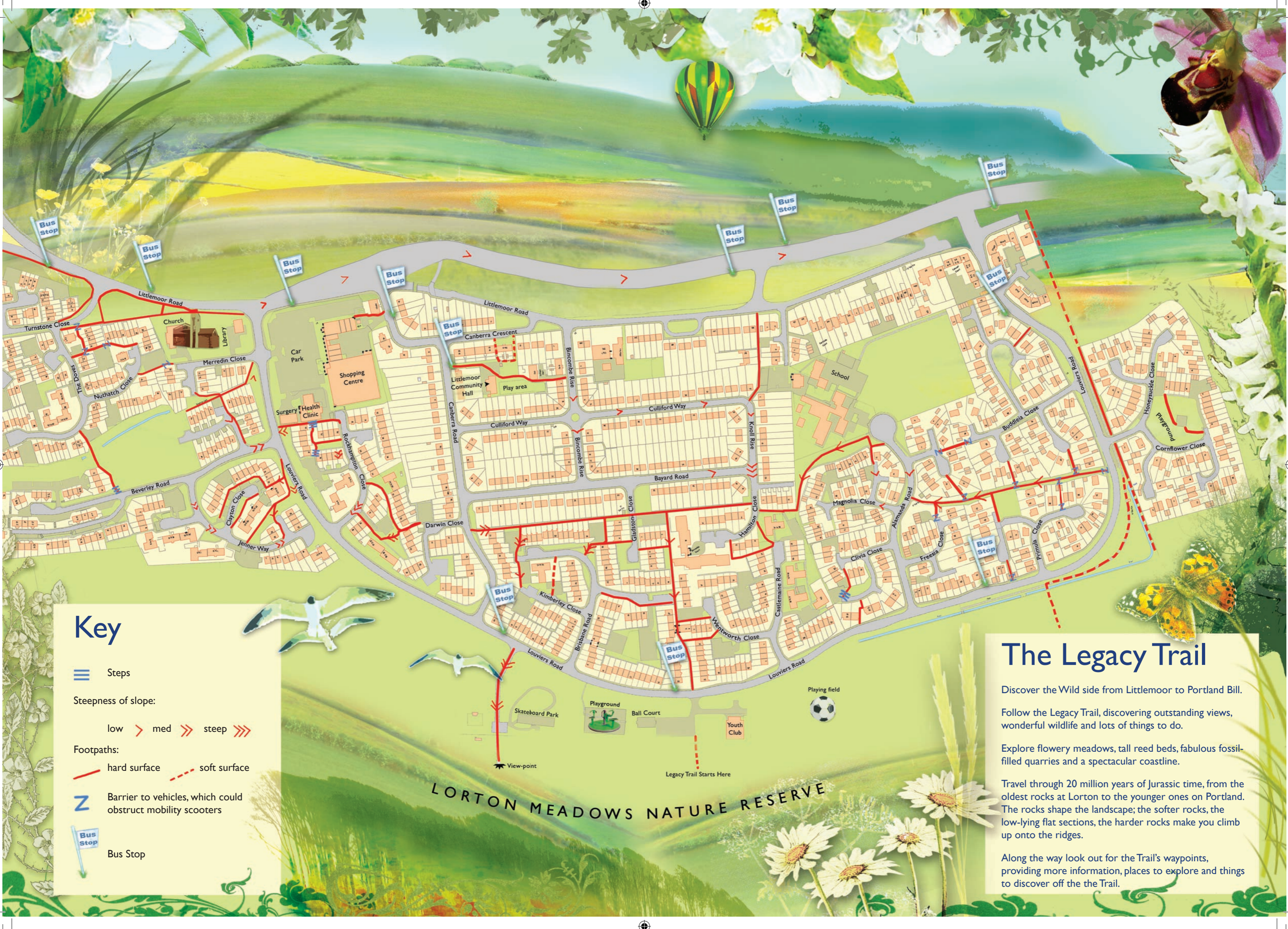
Mapping © Crown copyright and database rights 2012
Ordnance Survey Licence number LA1000 19790.2012

Please advise errors and omissions to 01305 832572









Key

-  Steps
- Steepness of slope:
 - low 
 - med 
 - steep 
- Footpaths:
 - hard surface 
 - soft surface 
-  Barrier to vehicles, which could obstruct mobility scooters
-  Bus Stop





Key

-  Steps
- Steepness of slope:
 - low  med  steep 
- Footpaths:
 -  hard surface
 -  soft surface
-  Barrier to vehicles, which could obstruct mobility scooters
-  Bus Stop

The Legacy Trail

Discover the Wild side from Littlemoor to Portland Bill.

Follow the Legacy Trail, discovering outstanding views, wonderful wildlife and lots of things to do.

Explore flowery meadows, tall reed beds, fabulous fossil-filled quarries and a spectacular coastline.

Travel through 20 million years of Jurassic time, from the oldest rocks at Lorton to the younger ones on Portland. The rocks shape the landscape; the softer rocks, the low-lying flat sections, the harder rocks make you climb up onto the ridges.

Along the way look out for the Trail's waypoints, providing more information, places to explore and things to discover off the the Trail.

LORTON MEADOWS NATURE RESERVE